

**LEGEND:**

- BOREHOLE
- TRIAL PIT
- WINDOW SAMPLE
- PROPOSED DEVELOPMENT BOUNDARY
- PROPOSED DEVELOPMENT

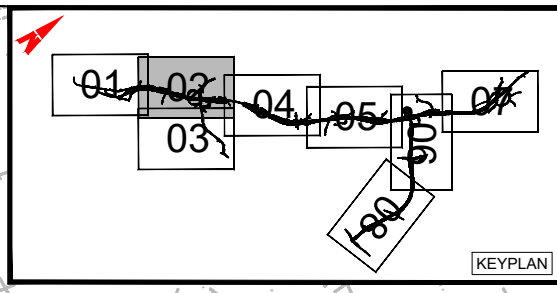
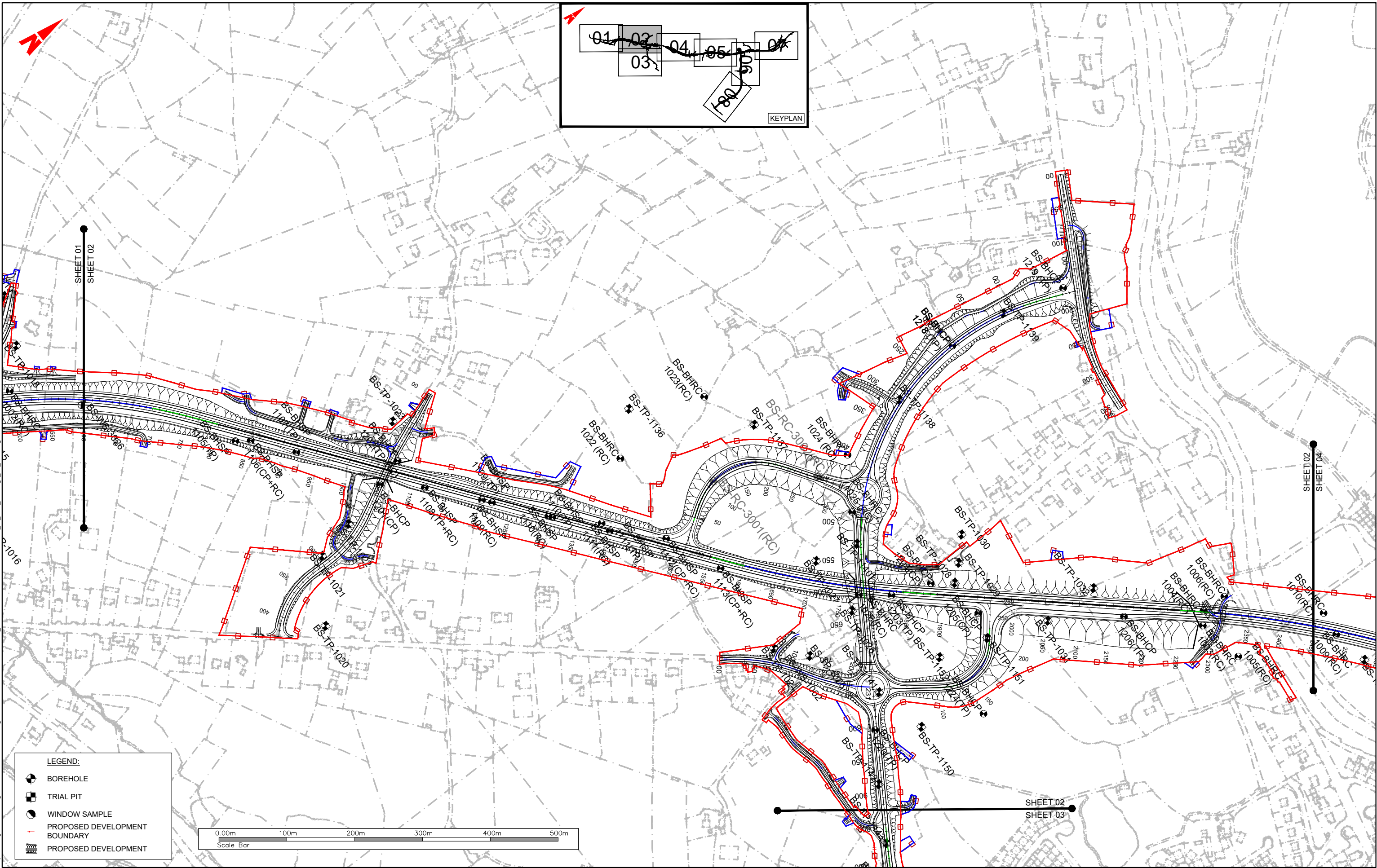


T:\MGT0337 - Ten-T Priority Route Imp - Donegal\Phase 3\EMEIAR Drawings\10.0 Land and Soil\Section 1\TT\_MGT0337-RPS-P3-S1-DR-Z-EN0311\_GI\_Plan\_Drawings\_SS\_P04.dwg


**NOTES**  
 DO NOT SCALE, use figured dimensions only.  
 All levels are referred to Ordnance Survey Datum, Mean Head.  
 This drawing is the property of the Donegal County Council. It is a confidential document and must not be copied, used, or its contents divulged without prior written consent. This document should not be relied on or used in circumstances other than those for which it was originally prepared. RPS / Barry Transportation accepts no responsibility for this document to any other party other than the party by whom it was commissioned.

Rev.	Date	Drawn	Description	Chk'd	Appr.
P01	21.03.25	EG	ISSUE FOR PLANNING	KC	GMCE

Project Title: TEN-T Priority Route Improvement Project, Donegal Section 1 - N15/N13 Ballybofey / Stranorlar Urban Region		Status: A03
Drawing Title: Section 1 - GI Plans		Rev: P01
Designed: JOC	Date: MAR 2025	EIAR Drawing Identifier: 10.27
Drawn: EG	Scale @ A1: 1:2500	File Identifier: TT_MGT0337-RPS-P3-S1-DR-Z-EN0311
Approved: GMcE	@ A3: 1:5000	Sheet: 01 of 08
Checked: KC		



- LEGEND:**
- BOREHOLE
  - TRIAL PIT
  - WINDOW SAMPLE
  - PROPOSED DEVELOPMENT BOUNDARY
  - PROPOSED DEVELOPMENT



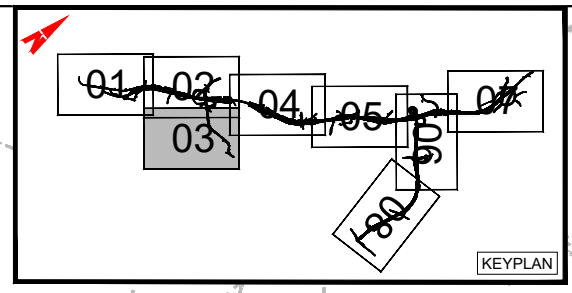
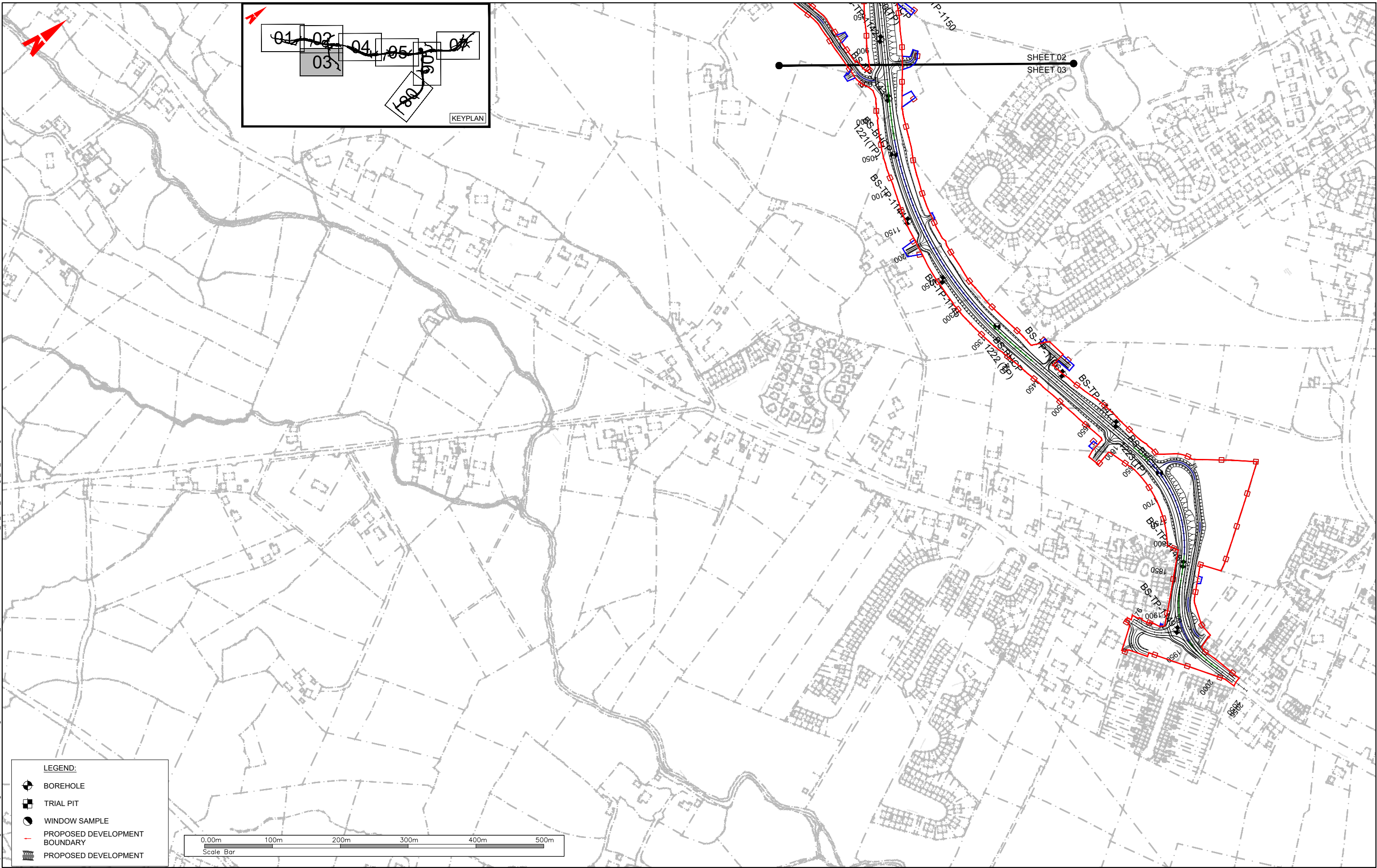
TT-MGT0337 - Ten-T Priority Route Imp - Donegal Phase 3/EMEIAR Drawings/10.0 Land and Soil Section 1/TT\_MGT0337-RPS-P3-S1-DR-Z-EN0311\_GI\_Plan\_Drawings\_SS\_P04.dwg



**NOTES**  
 DO NOT SCALE, use figured dimensions only.  
 All levels are referred to Ordnance Survey Datum, Mean Head.  
 This drawing is the property of the Donegal County Council. It is a confidential document and must not be copied, used, or its contents divulged without prior written consent. This document should not be relied on or used in circumstances other than those for which it was originally prepared. RPS / Barry Transportation accepts no responsibility for this document to any other party other than the party by whom it was commissioned.


Rev.	Date	Drawn	Description	Chk'd	Appr.
P01	21.03.25	EG	ISSUE FOR PLANNING	KC	GMCE

Project Title: TEN-T Priority Route Improvement Project, Donegal Section 1 - N15/N13 Ballybofey / Stranorlar Urban Region		Status: A03
Drawing Title: Section 1 - GI Plans		Rev: P01
Designed: JOC	Date: MAR 2025	EIAR Drawing Identifier: 10.27
Drawn: EG	Scale @ A1: 1:2500	File Identifier: TT_MGT0337-RPS-P3-S1-DR-Z-EN0311
Approved: GMCE	@ A3: 1:5000	
Checked: KC	Sheet: 02 of 08	



SHEET 02  
SHEET 03

- LEGEND:**
- BOREHOLE
  - TRIAL PIT
  - WINDOW SAMPLE
  - PROPOSED DEVELOPMENT BOUNDARY
  - PROPOSED DEVELOPMENT

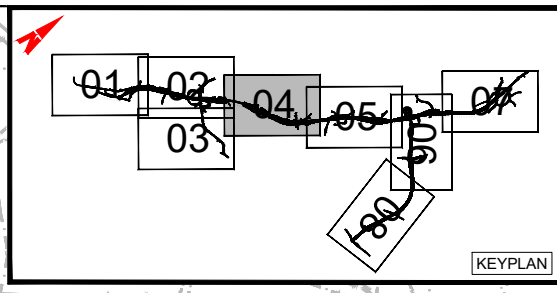
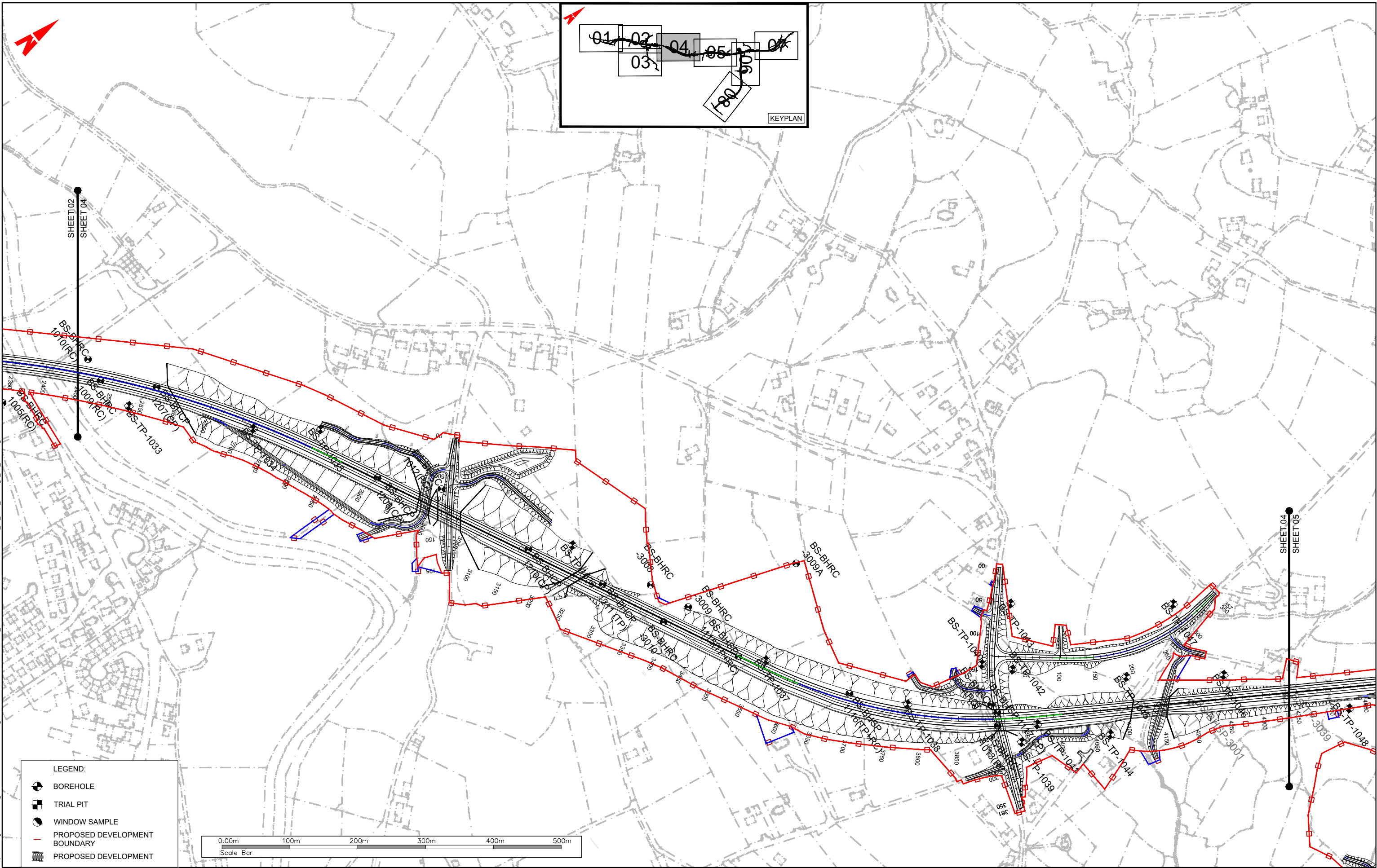


**NOTES**  
DO NOT SCALE, use figured dimensions only.  
All levels are referred to Ordnance Survey Datum, Main Head.  
This drawing is the property of the Donegal County Council. It is a confidential document and must not be copied, used, or its contents divulged without prior written consent. This document should not be relied on or used in circumstances other than those for which it was originally prepared. RPS / Barry Transportation accepts no responsibility for this document to any other party other than the party by whom it was commissioned.

Rev.	Date	Drawn	Description	Chk'd	Appr.
P01	21.03.25	EG	ISSUE FOR PLANNING	KC	GMcE

Project Title: TEN-T Priority Route Improvement Project, Donegal Section 1 - N15/N13 Ballybofey / Stranorlar Urban Region		Status: A03
Drawing Title: Section 1 - GI Plans		Rev: P01
Designed: JOC	Date: MAR 2025	EIAR Drawing Identifier: 10.27
Drawn: EG	Scale @ A1: 1:2500	File Identifier: TT_MGT0337-RPS-P3-S1-DR-Z-EN0311
Approved: GMcE	@ A3: 1:5000	Sheet: 03 of 08
Checked: KC		

T:\MGT0337 - Ten-T Priority Route Imp - Donegal\8.0 Drawings\Phase 3\EMEIAR Drawings\10.0 Land and Soil Section 1\TT\_MGT0337-RPS-P3-S1-DR-Z-EN0311\_GI\_Plan\_Drawings\_SS\_P04.dwg



- LEGEND:**
- BOREHOLE
  - TRIAL PIT
  - WINDOW SAMPLE
  - PROPOSED DEVELOPMENT BOUNDARY
  - PROPOSED DEVELOPMENT

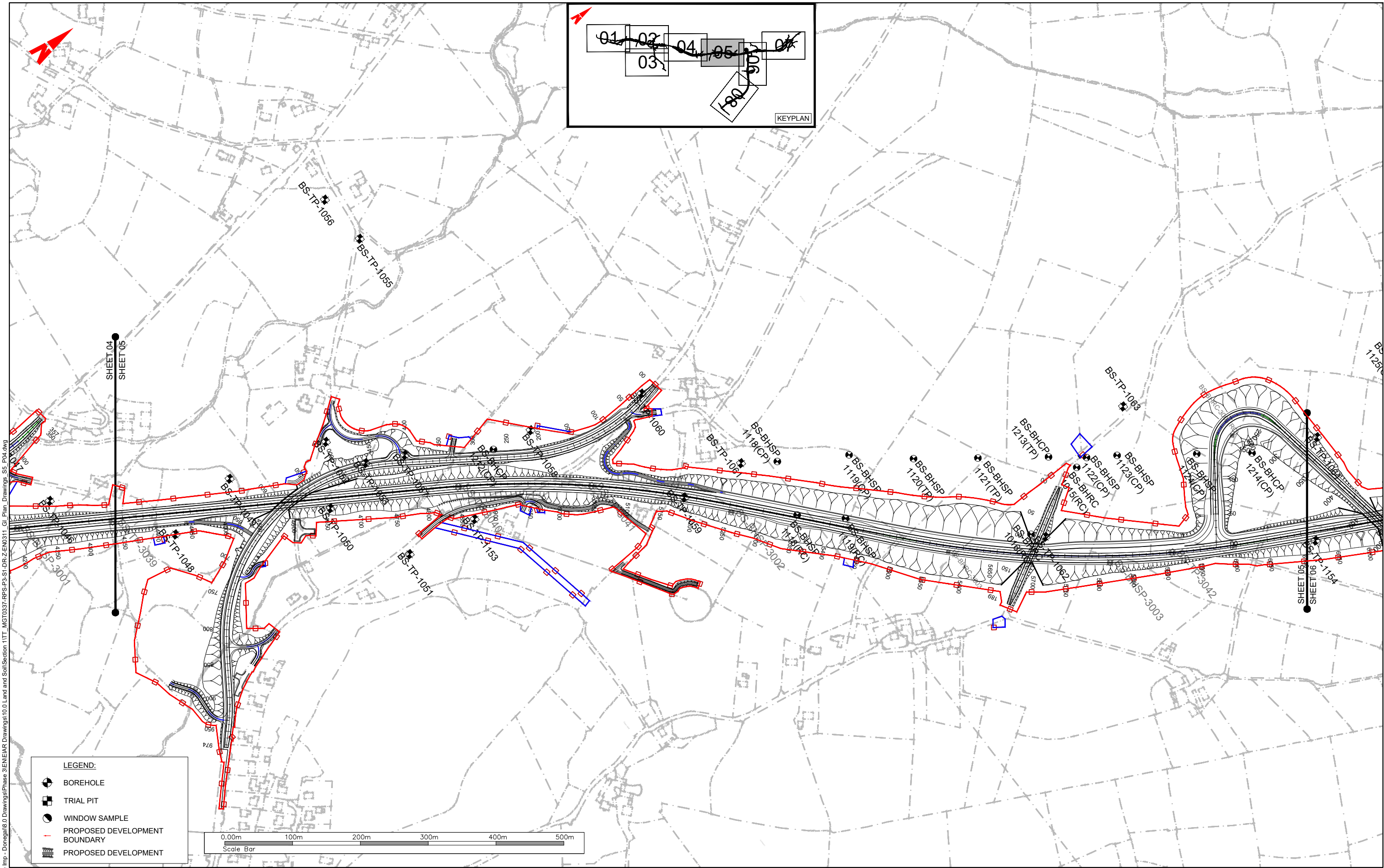


TT\_MGT0337 - Ten-T Priority Route Imp - Donegal@1:0 DrawingsPhase 3/ENIAR Drawings@1:0 Land and Soil Section 1/TT\_MGT0337-RPS-P3-S1-DR-Z-EN0311\_GI\_Plan\_Drawings\_SS\_P04.dwg

**NOTES**  
 DO NOT SCALE, use figured dimensions only.  
 All levels are referred to Ordnance Survey Datum, Mean Head.  
 This drawing is the property of the Donegal County Council. It is a confidential document and must not be copied, used, or its contents divulged without prior written consent. This document should not be relied on or used in circumstances other than those for which it was originally prepared. RPS / Barry Transportation accepts no responsibility for this document to any other party other than the party by whom it was commissioned.

Rev.	Date	Drawn	Description	Chk'd	Appr.
P01	21.03.25	EG	ISSUE FOR PLANNING	KC	GMCE


Project Title: TEN-T Priority Route Improvement Project, Donegal Section 1 - N15/N13 Ballybofey / Stranorlar Urban Region		Status: A03
Drawing Title: Section 1 - GI Plans		Rev: P01
Designed: JOC	Date: MAR 2025	EIAR Drawing Identifier: 10.27
Drawn: EG	Scale @ A1: 1:2500	File Identifier: TT_MGT0337-RPS-P3-S1-DR-Z-EN0311
Approved: GMcE	@ A3: 1:5000	
Checked: KC	Sheet: 04 of 08	



T:\MGT0337 - Ten-T Priority Route Imp - Donegal\Phase 3\EMEIAR Drawings\10.0 Land and Soil\Section 1\TT\_MGT0337-RPS-P3-S1-DR-Z-EN0311\_GI\_Plan\_Drawings\_SS\_P04.dwg  
 ©Ordnance Survey Ireland. All rights reserved. License number CYAL50441196 ©Taitte Éireann - Surveying

**LEGEND:**

- BOREHOLE
- TRIAL PIT
- WINDOW SAMPLE
- PROPOSED DEVELOPMENT BOUNDARY
- PROPOSED DEVELOPMENT



**TIU**  
Bonnagar Iompar Éireann  
Transport Infrastructure Ireland

Co-financed by the Connecting Europe Facility of the European Union

Riádas na hÉireann  
Government of Ireland

Tionscadal Éireann  
Project Ireland  
2040

**donegal**  
NRO  
Oifis Doimhne Taisceána  
Dhún na nGall

**Comhairle Contae**  
Dhún na nGall  
Donegal County Council

**NOTES**

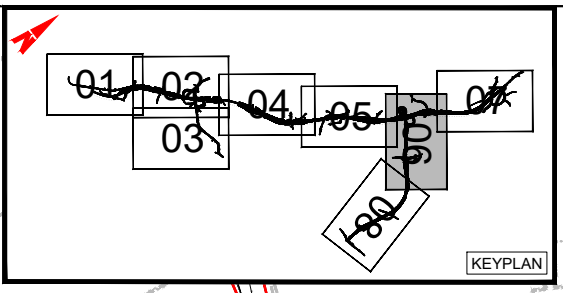
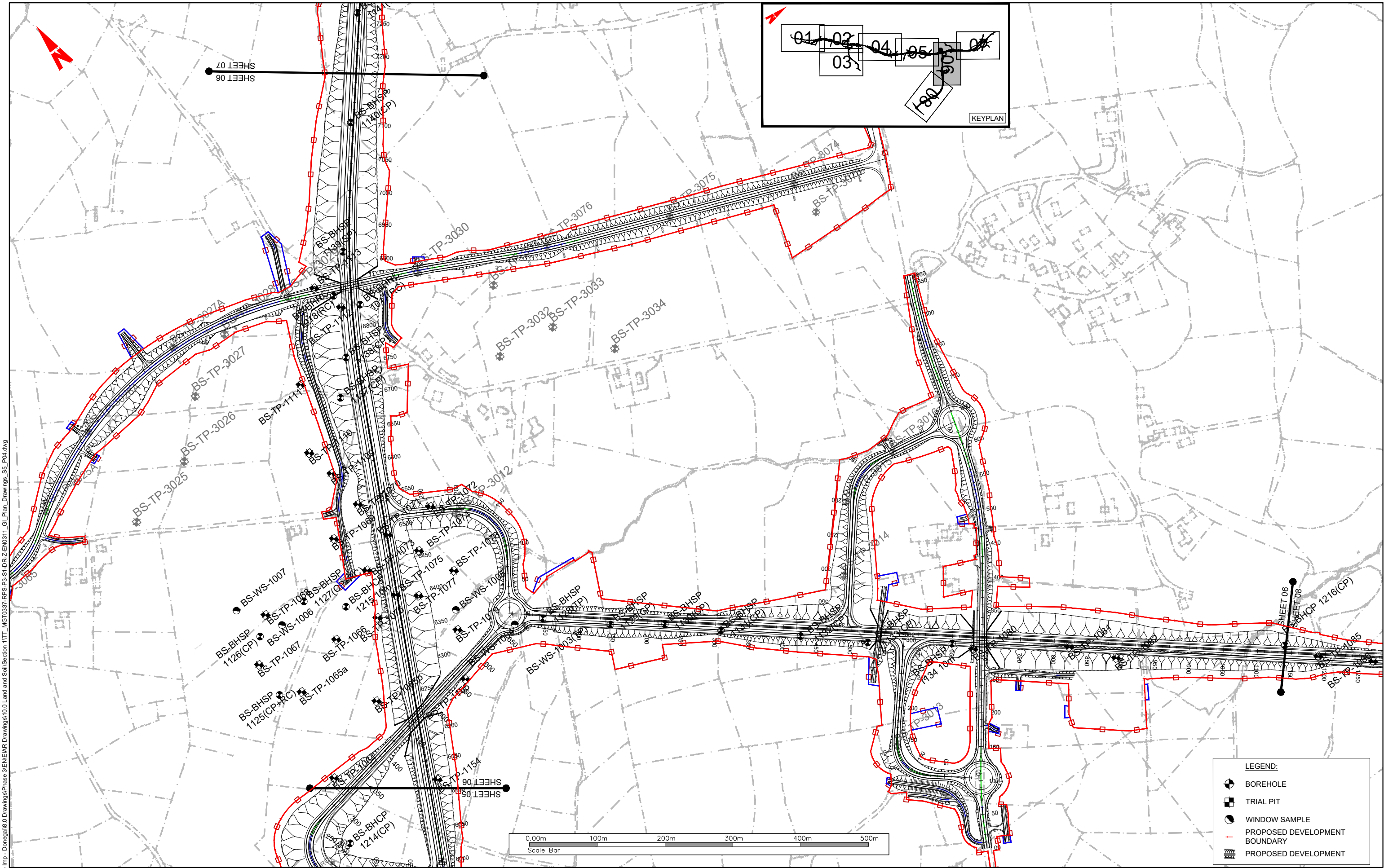
DO NOT SCALE, use figured dimensions only.

All levels are referred to Ordnance Survey Datum, Main Head.

This drawing is the property of the Donegal County Council. It is a confidential document and must not be copied, used, or its contents divulged without prior written consent. This document should not be relied on or used in circumstances other than those for which it was originally prepared. RPS / Barry Transportation accepts no responsibility for this document to any other party other than the party by whom it was commissioned.


Rev.	Date	Drawn	Description	Chk'd	Appr.
P01	21.03.25	EG	ISSUE FOR PLANNING	KC	GMcE

Project Title: <b>TEN-T Priority Route Improvement Project, Donegal Section 1 - N15/N13 Ballybofey / Stranorlar Urban Region</b>		Status: <b>A03</b>
Drawing Title: <b>Section 1 - GI Plans</b>		Rev: <b>P01</b>
Designed: JOC	Date: <b>MAR 2025</b>	EIAR Drawing Identifier: <b>10.27</b>
Drawn: EG	Scale @ A1: 1:2500	File Identifier: <b>TT_MGT0337-RPS-P3-S1-DR-Z-EN0311</b>
Approved: GMcE	@ A3: 1:5000	
Checked: KC	Sheet: <b>05 of 08</b>	



**LEGEND:**

- BOREHOLE
- TRIAL PIT
- WINDOW SAMPLE
- PROPOSED DEVELOPMENT BOUNDARY
- PROPOSED DEVELOPMENT



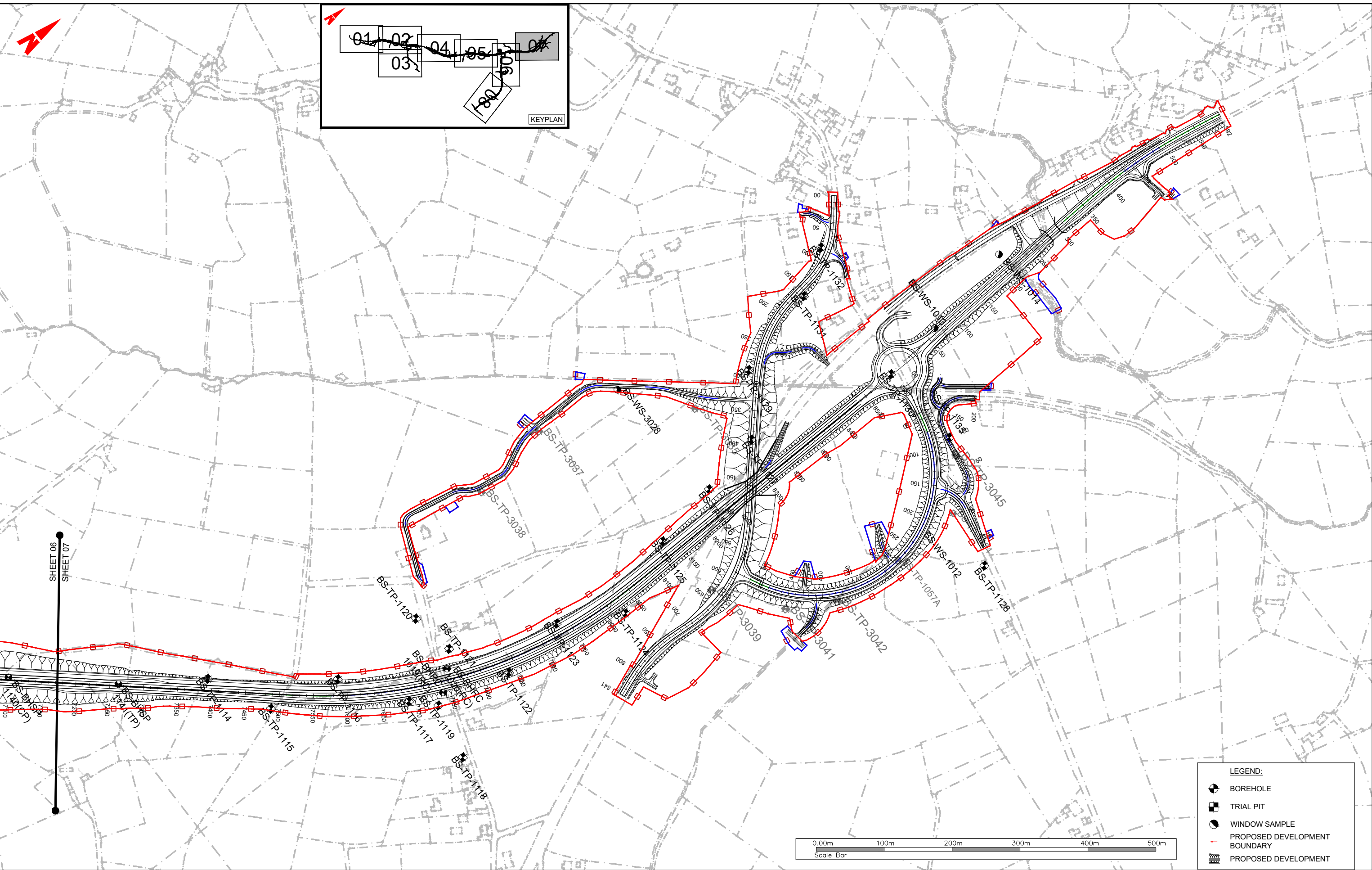
TT\_MGT0337 - Ten-T Priority Route Imp - Donegal Phase 3/EMEIAR Drawings/10.0 Land and Soil Section 1/TT\_MGT0337-RPS-P3-S1-DR-Z-EN0311\_GI\_Plan\_Drawings\_SS\_P04.dwg



**NOTES**  
 DO NOT SCALE, use figured dimensions only.  
 All levels are referred to Ordnance Survey Datum, Mean Head.  
 This drawing is the property of the Donegal County Council. It is a confidential document and must not be copied, used, or its contents divulged without prior written consent. This document should not be relied on or used in circumstances other than those for which it was originally prepared. RPS / Barry Transportation accepts no responsibility for this document to any other party other than the party by whom it was commissioned.

Rev.	Date	Drawn	Description	Chk'd	Appr.
P01	21.03.25	EG	ISSUE FOR PLANNING	KC	GMCE

Project Title: TEN-T Priority Route Improvement Project, Donegal Section 1 - N15/N13 Ballybofey / Stranorlar Urban Region		Status: A03
Drawing Title: Section 1 - GI Plans		Rev: P01
Designed: JOC	Date: MAR 2025	EIAR Drawing Identifier: 10.27
Drawn: EG	Scale @ A1: 1:2500	File Identifier: TT_MGT0337-RPS-P3-S1-DR-Z-EN0311
Approved: GMCE	@ A3: 1:5000	
Checked: KC	Sheet: 06 of 08	



TT\_MGT0337 - Ten-T Priority Route Imp - Donegal@8.0 DrawingsPhase 3IEMIEAR Drawings@10.0 Land and Soil Section 1TT\_MGT0337-RPS-P3-S1-DR-Z-EN0311\_GI\_Plan\_Drawings\_SS\_P04.dwg

SHEET 06  
SHEET 07



**LEGEND:**

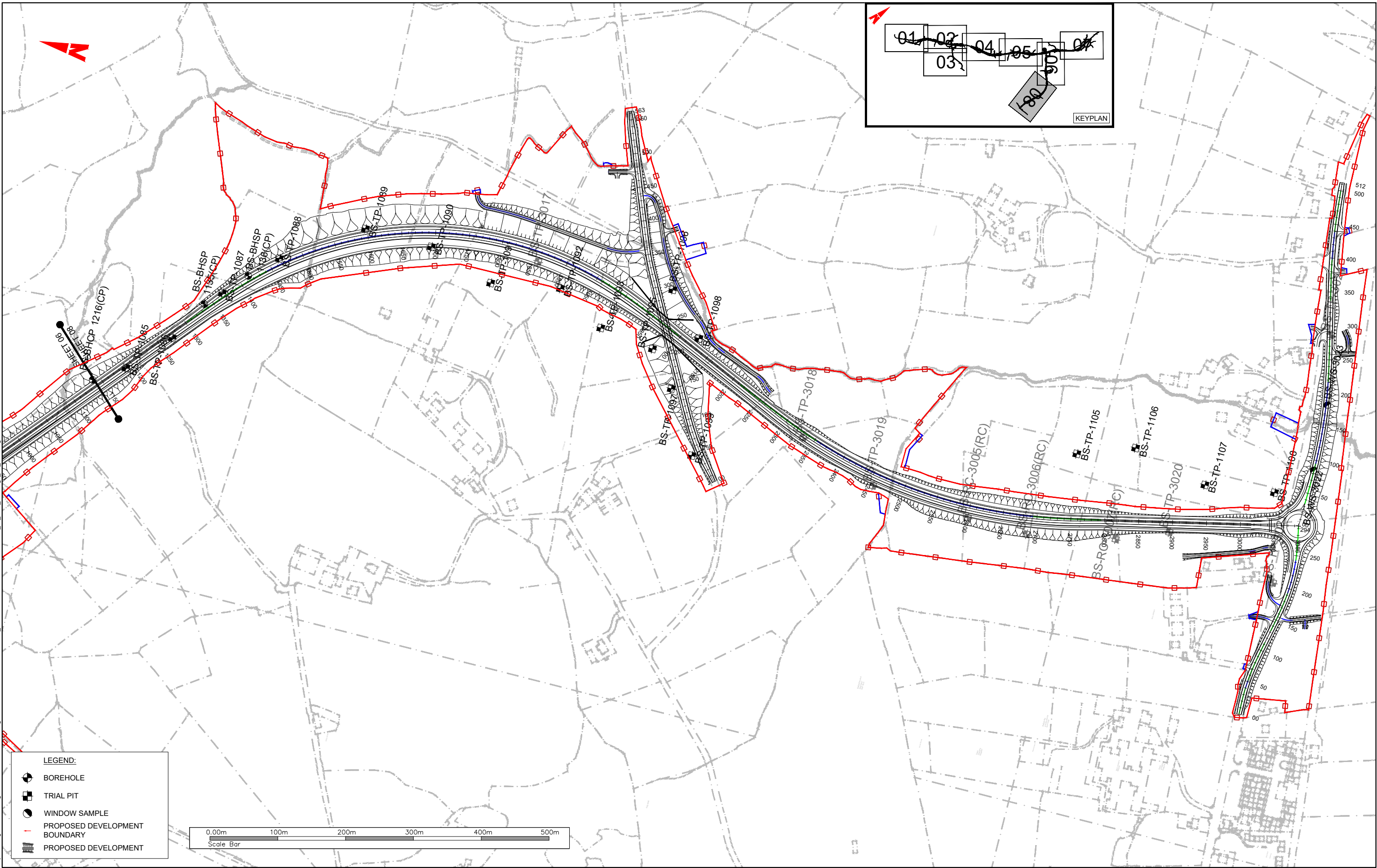
- BOREHOLE
- TRIAL PIT
- WINDOW SAMPLE
- PROPOSED DEVELOPMENT BOUNDARY
- PROPOSED DEVELOPMENT

**NOTES**  
DO NOT SCALE, use figured dimensions only.  
All levels are referred to Ordnance Survey Datum, Malin Head.  
This drawing is the property of the Donegal County Council. It is a confidential document and must not be copied, used, or its contents divulged without prior written consent. This document should not be relied on or used in circumstances other than those for which it was originally prepared. RPS / Barry Transportation accepts no responsibility for this document to any other party other than the party by whom it was commissioned.

Rev.	Date	Drawn	Description	Chk'd	Appr.
P01	21.03.25	EG	ISSUE FOR PLANNING	KC	GMCE

Project Title: TEN-T Priority Route Improvement Project, Donegal Section 1 - N15/N13 Ballybofey / Stranorlar Urban Region		Status: A03
Drawing Title: Section 1 - GI Plans		Rev: P01
Designed: JOC	Date: MAR 2025	EIAR Drawing Identifier: 10.27
Drawn: EG	Scale @ A1: 1:2500	File Identifier: TT_MGT0337-RPS-P3-S1-DR-Z-EN0311
Approved: GMcE	@ A3: 1:5000	
Checked: KC	Sheet: 07 of 08	






TT\_MGT0337 - Ten-T Priority Route Imp - Donegal Phase 3/EMEAR Drawings/10.0 Land and Soil Section 1/TT\_MGT0337-RPS-P3-S1-DR-Z-EN0311\_GI\_Plan\_Drawings\_SS\_P04.dwg

**LEGEND:**

- BOREHOLE
- TRIAL PIT
- WINDOW SAMPLE
- PROPOSED DEVELOPMENT BOUNDARY
- PROPOSED DEVELOPMENT



**NOTES**  
 DO NOT SCALE, use figured dimensions only.  
 All levels are referred to Ordnance Survey Datum, Mean Head.  
 This drawing is the property of the Donegal County Council. It is a confidential document and must not be copied, used, or its contents divulged without prior written consent. This document should not be relied on or used in circumstances other than those for which it was originally prepared. RPS / Barry Transportation accepts no responsibility for this document to any other party other than the party by whom it was commissioned.

Rev.	Date	Drawn	Description	Chk'd	Appr.
P01	21.03.25	EG	ISSUE FOR PLANNING	KC	GMCE

Project Title: TEN-T Priority Route Improvement Project, Donegal Section 1 - N15/N13 Ballybofey / Stranorlar Urban Region		Status: A03
Drawing Title: Section 1 - GI Plans		Rev: P01
Designed: JOC	Date: MAR 2025	EIAR Drawing Identifier: 10.27
Drawn: EG	Scale @ A1: 1:2500	File Identifier: TT_MGT0337-RPS-P3-S1-DR-Z-EN0311
Approved: GMCE	@ A3: 1:5000	Sheet: 08 of 08
Checked: KC		